

STAC 3/9/07 Outline

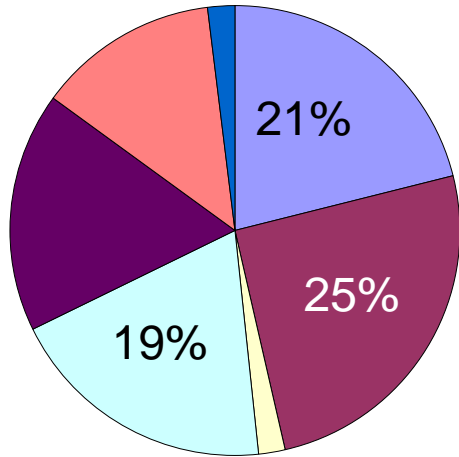
Watersheds – RB, IR, LAB

orthophotography 2002 – hardcopy maps

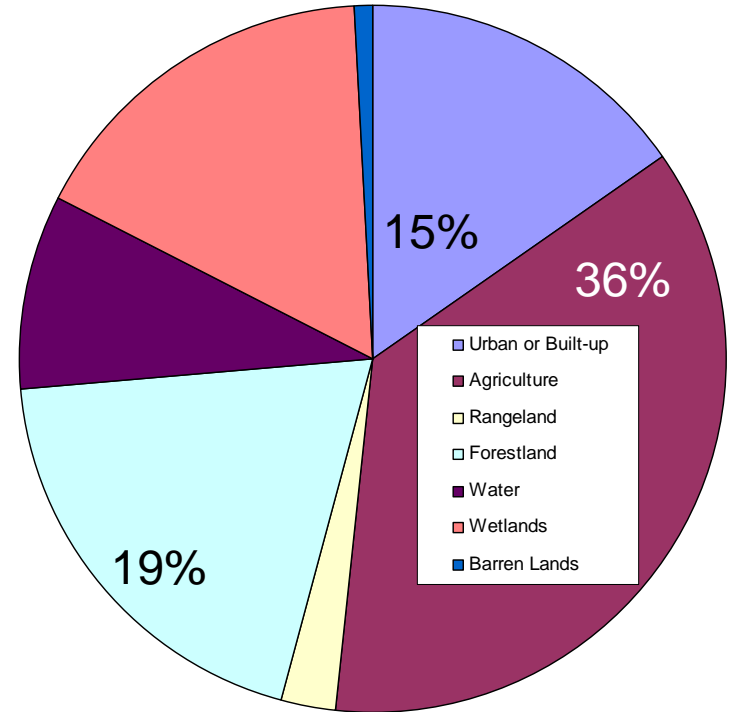
Landuse by waterbody (2002) – areal coverage,
watershed to water ratio

Resident population (US Census Bureau) by
watershed

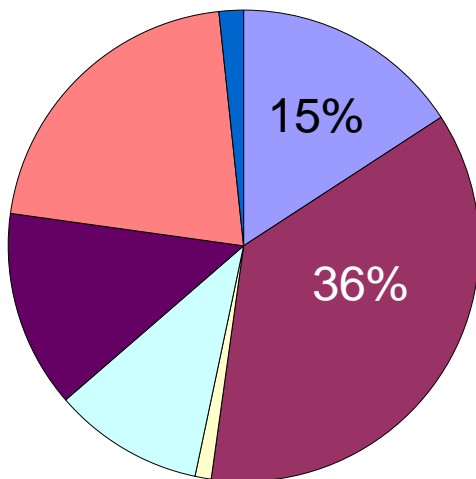
Rehoboth Bay Watershed



Indian River Bay Watershed



Little Assawoman Bay (Dirickson) Watershed



Landuse by Watershed 2002

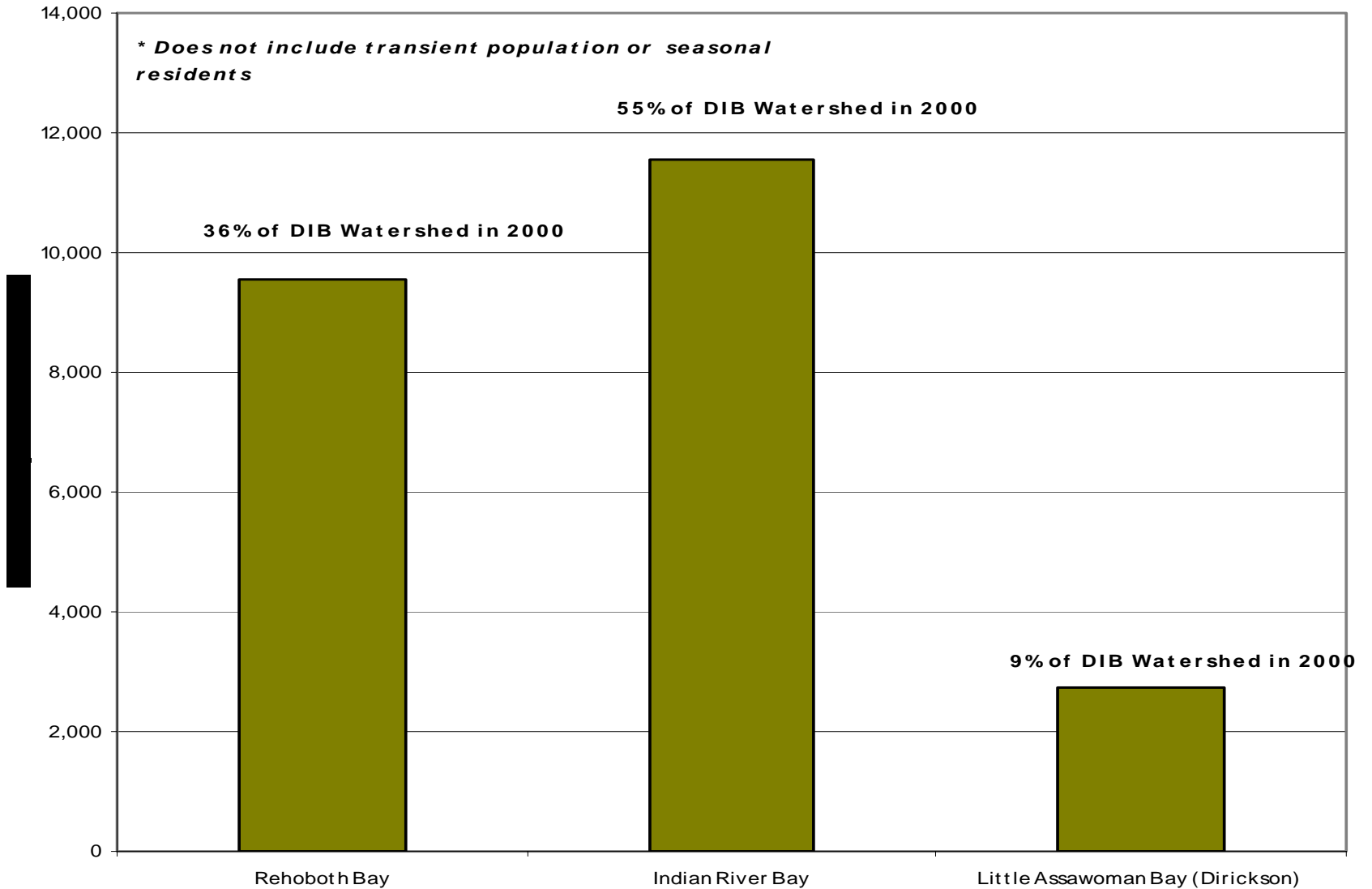
(Watershed): watershed/water ratio

RB (59,908 acres): 4.7

IR (118,414 acres): 10.2

LAB (21,600 acres): 6.3

**U.S. Census Bureau Resident Population Increase*: yr. 2000
compared to yr. 1990
Delaware Inland Bays (DIB) Watersheds**



Surface Water Quality Monitoring Stations

